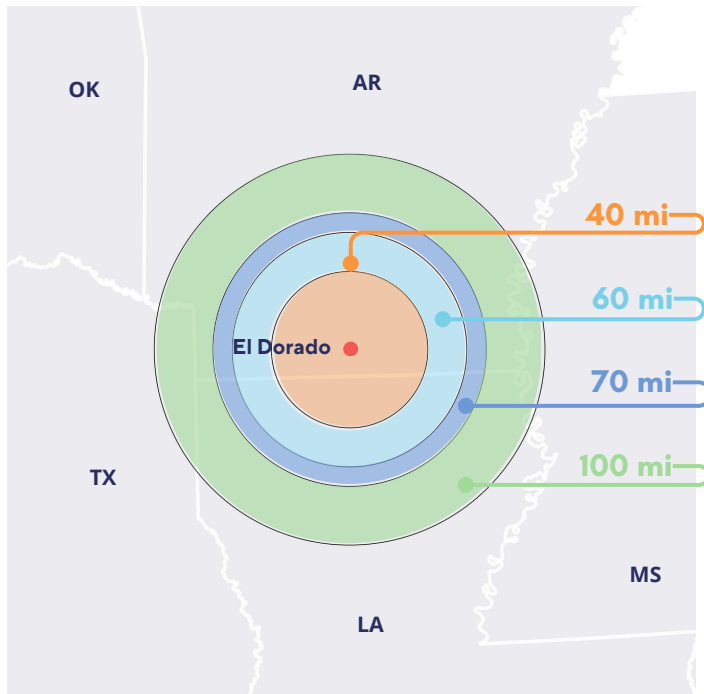


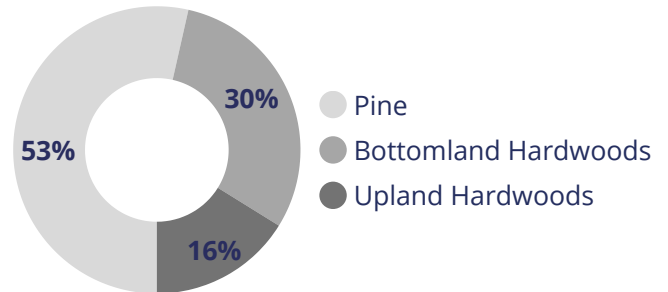
2024 TIMBER SUPPLY

El Dorado, Arkansas

Timber Supply Radii



Forest Type



60% of all forestlands in the region are **naturally** regenerated forests. However:

68% of pine forests are **artificially** regenerated

11% of non-pine forests are **artificially** regenerated

34% of the hardwood sawtimber would be considered **high-grade trees** suitable for factory grade lumber production

40 miles
2.7 million acres

60 miles
5.8 million acres
97% privately owned

70 miles
7 million acres

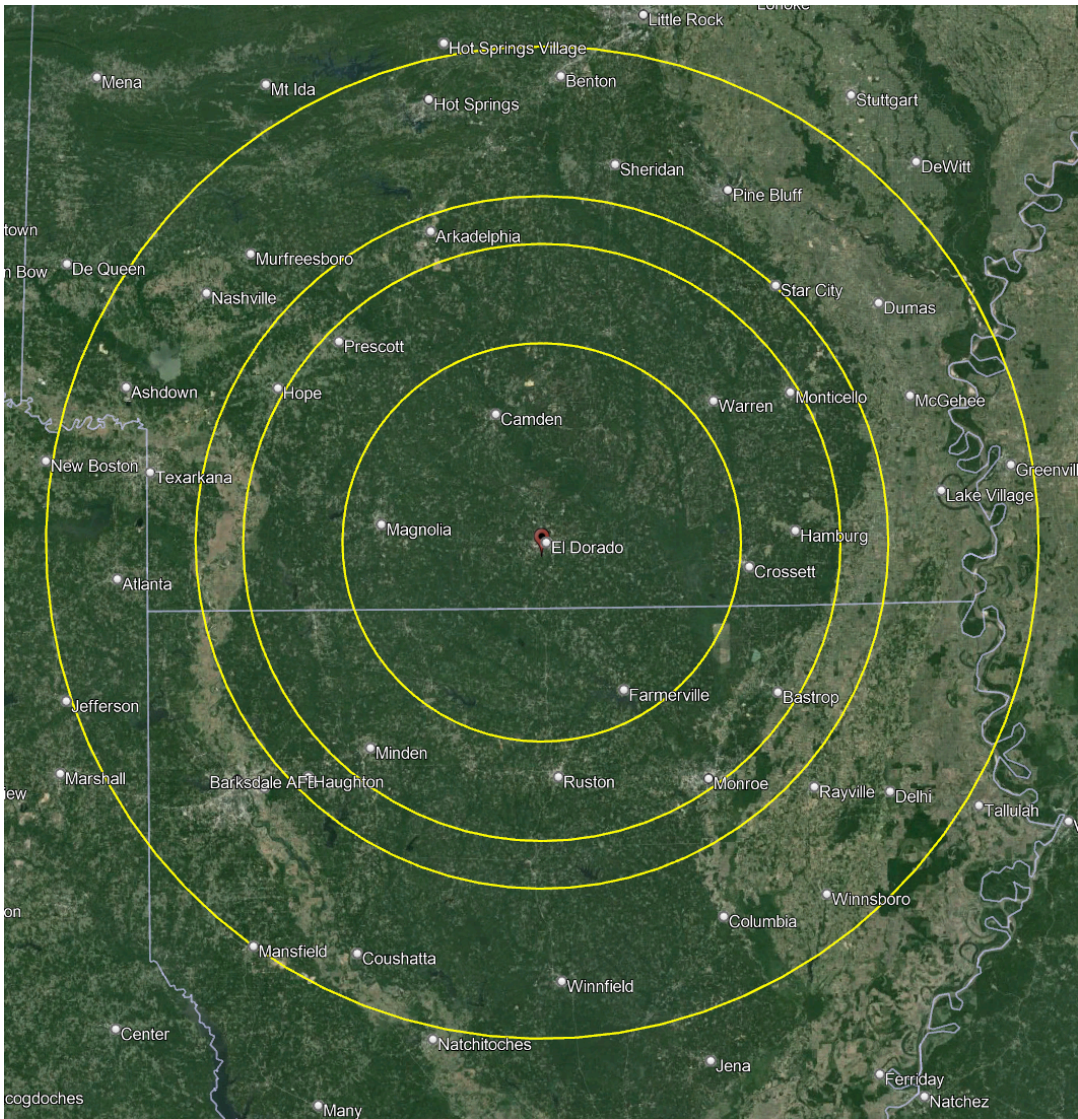
100 miles
13 million acres
93% privately owned

Growing Stock (million tons)

Distance	Pine	Sawtimber	Pulpwood & Topwood	Hardwood	Sawtimber	Pulpwood & Topwood
40 miles	108.0	82.2	25.8	70.2	38.3	31.8
Surplus/Deficit	2.6	2.4	0.2	0.9	0.9	0.014
60 miles	216.7	156.3	60.4	142.5	80.1	62.3
Surplus/Deficit	5.0	4.0	1.0	1.2	1.4	-0.2
70 miles	279.4	201.7	77.7	189.8	107.9	81.8
Surplus/Deficit	6.8	5.5	1.3	2.0	2.1	-0.1
100 miles	426.7	307.8	118.9	352.2	196.6	155.5
Surplus/Deficit	10.8	8.9	1.9	93.1	4.1	89.0



Timber Supply Radii around El Dorado, Arkansas



40, 60, 70, and 100-mile radii